


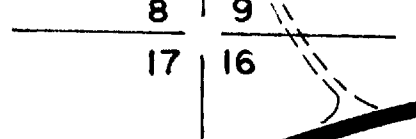
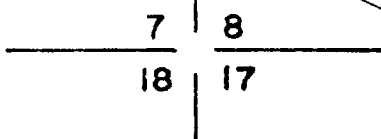
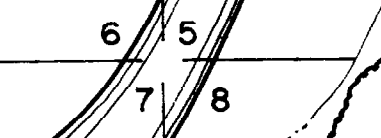
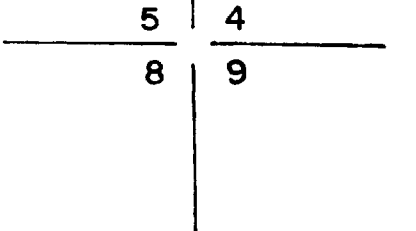
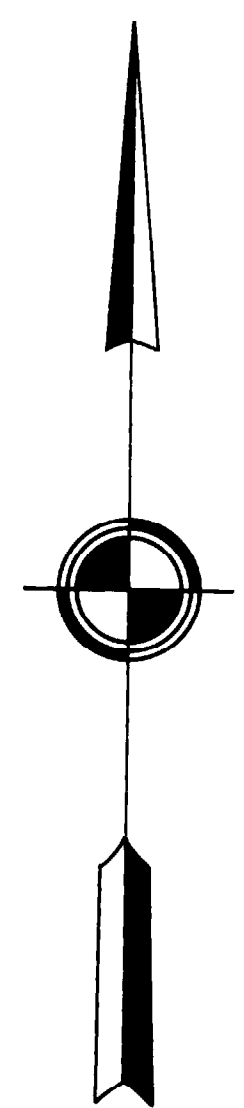


Legend

-  Irrigated Tract Boundary
-  No Right Tract Boundary
-  Pond



**TOWNSHIP 19 NORTH, RANGE 8 EAST  
WITHIN THE SAN ILDEFONSO PUEBLO GRANT**

STEREOCOPIATION OF PLANIMETRY FROM PHOTOS RGD 5-60, 5-59

<b>STATE OF NEW MEXICO</b> OFFICE OF THE STATE ENGINEER Tom Blaine, P.E., State Engineer	
<b>UPPER RIO GRANDE</b> <b>HYDROGRAPHIC SURVEY</b> NAMBE - POJOAQUE - TESUQUE 1964 - 2017 Final Judgment and Decree	
ENGINEER SURVEYOR STEREOCOPIATION TRACED BY APPROVED	F. R. ALLEN E. G. COOPER J. L. THOMAS M.H. BOYCE
SCALE 1" = 300' SHEET NO. 2	

Match Line Sheet 1

Match Line Sheet 1